










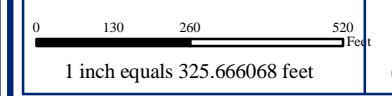


Route 34 West MDP

Map 4 Existing Zoning Map

Legend

-  Quarter-mile buffer
 -  Project Area Parcels
 -  Parcels
 -  Street Centerlines
- Zoning Districts
-  RM2; High-Middle Density Residential
 -  BA; General Business
 -  BD2; Central/Business/Medical
 -  RO; Residence-Office
 -  PDD; Planned Development
 -  CEM; Cemetery
 -  **E** Project Parcel Identification Name



Data Description

Data Source

City of New Haven GIS
May, 2008

ATTENTION: DISCLAIMER

Map Document Information

Mxd: Route_34 base map.mxd
 Mxd Location: K:\Staff Folders\Susmitha\Route_34 zoning map.mxd
 Map Prepared by: Susmitha Attota,
 Ass. Dir. Comprehensive Planning,
 203-946-7814, sattota@newhavenct.net
 Creation Date: May, 2008
 Last Modified: _____, 2008

