

















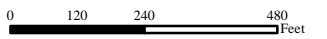


Route 34 West MDP

**Map 3
 Existing Land Use Map**

Legend

-  Quarter-mile buffer
-  Residential 1-4 Family
-  Multifamily
-  Office
-  Retail
-  Mixed Use
-  Religious
-  Institutional
-  Open Space
-  Vacant Parcels
-  Vacant Parcels with Accessory Buildings
-  Parking
-  Vacant Buildings
-  Private Accessways
-  Parcels
-  Project Area Boundary
-  Street Centerline
-  Project Parcel Identification Name



1 inch equals 345.463159 feet

Data Description

Data Source

City of New Haven GIS
 May, 2008

ATTENTION: DISCLAIMER

This map is intended for illustrative and Community-Based Planning processes. Every reasonable effort has been made to assure the accuracy of the map and data provided; nevertheless, some information may not be accurate. The City of New Haven assumes no responsibility arising from the use of this information.

No warranty is made by the City of New Haven as to the accuracy, reliability or completeness of these data for individual or aggregate use with other data. Original data compiled from various sources. Spatial information may not meet national map accuracy standards. This information may be updated without notification.

Map Document Information

Mxd: Route_34 base map.mxd
 Mxd Location: K:\Staff Folders\Susmitha\Route_34 LAND USE map.mxd
 Map Prepared by: Susmitha Attota,
 Ass. Dir. Comprehensive Planning,
 203-946-7814, sattota@newhavenct.net
 Creation Date: June, 2008
 Last Modified: _____, 2008

