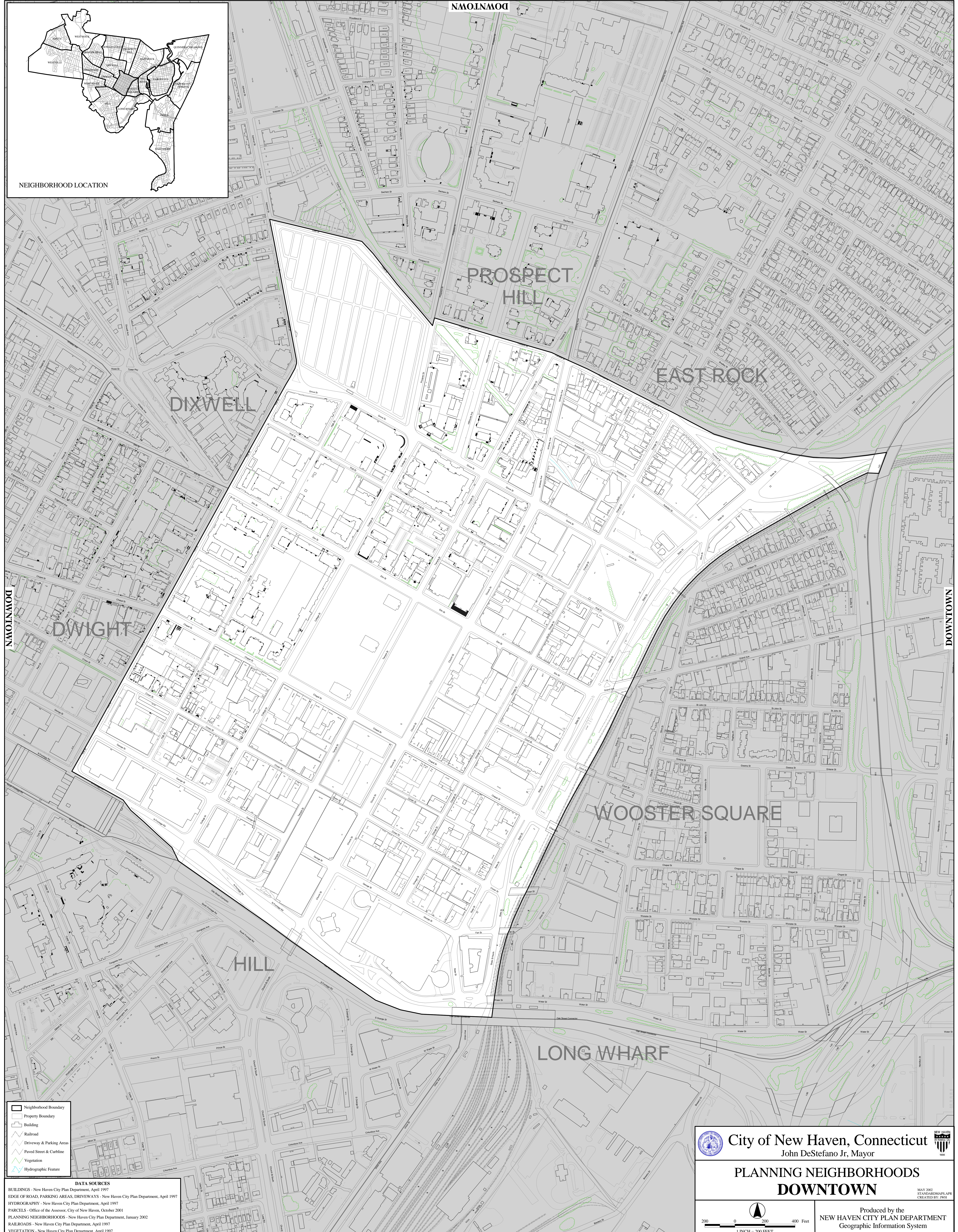
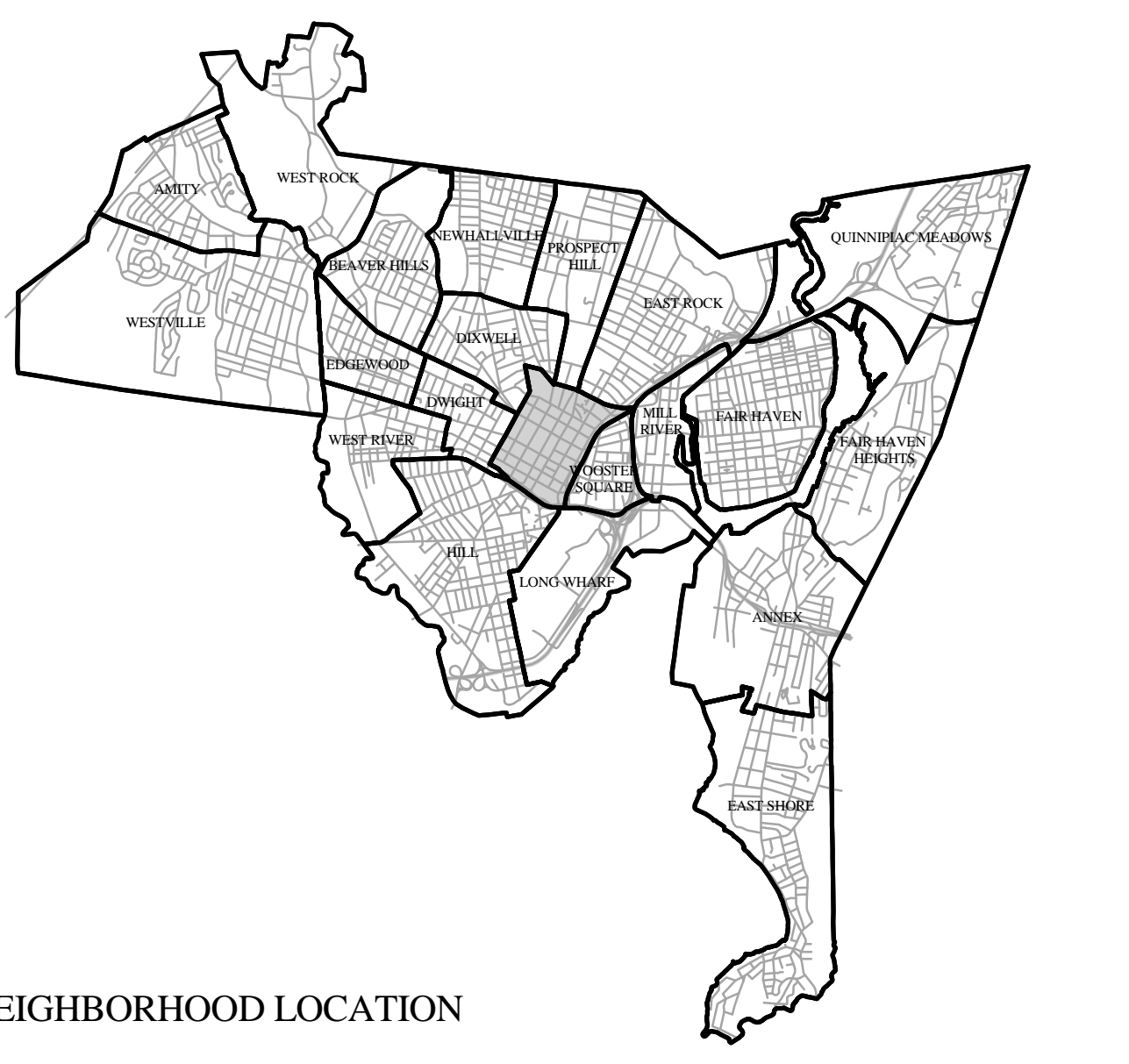


NMOLNMOD



DOWNTOWN

DOWNTOWN

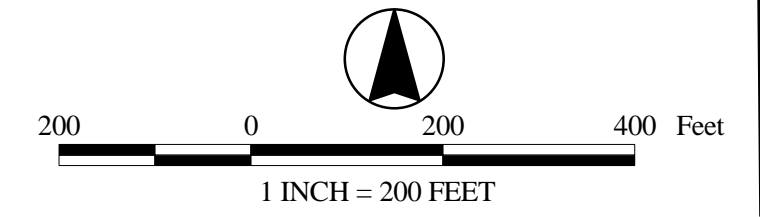
- Neighborhood Boundary
- Property Boundary
- Building
- Railroad
- Driveway & Parking Areas
- Paved Street & Curbside
- Vegetation
- Hydrographic Feature

**DATA SOURCES**  
 BUILDINGS - New Haven City Plan Department, April 1997  
 EDGE OF ROAD, PARKING AREAS, DRIVENWAYS - New Haven City Plan Department, April 1997  
 HYDROGRAPHY - New Haven City Plan Department, April 1997  
 PARCELS - Office of the Assessor, City of New Haven, October 2001  
 PLANNING NEIGHBORHOODS - New Haven City Plan Department, January 2002  
 RAILROADS - New Haven City Plan Department, April 1997  
 VEGETATION - New Haven City Plan Department, April 1997

**City of New Haven, Connecticut**  
 John DeStefano Jr, Mayor

**PLANNING NEIGHBORHOODS  
 DOWNTOWN**

MAY 2002  
 STANDARDS MAPS AFR  
 CREATED BY: JWH



Produced by the  
 NEW HAVEN CITY PLAN DEPARTMENT  
 Geographic Information System