




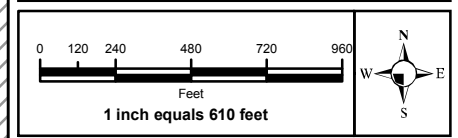


## Aldermanic Ward No. 29

Produced by the  
City of New Haven  
Geographic Information System

### Legend

-  Street
-  Highway
-  Railroad
-  City Boundary
-  Aldermanic Ward



**Data Location**

W(Nhnt2\_fs)\gis\Public\City\Basemap\Shapefiles\centerline2002  
 W(Nhnt2\_fs)\gis\Public\City\Basemap\Shapefiles\i91-i95  
 W(Nhnt2\_fs)\gis\Public\City\Basemap\Shapefiles\railroad  
 W(Nhnt2\_fs)\gis\Public\City\Basemap\Shapefiles\city\_boundary  
 W(Nhnt2\_fs)\gis\Public\City\Basemap\Shapefiles\wards\_2002  
 W(Nhnt2\_fs)\gis\Public\City\Basemap\Shapefiles\CTTowns\_NHTownline

**Data Source**

CENTERLINE - City of New Haven, 2002  
 RAILROAD - City of New Haven, Aerial Photography, 1997  
 ALDERMANIC WARDS - City of New Haven, 2002

**ATTENTION: DISCLAIMER**

This map is intended for illustrative and Community-Based Planning processes. Every reasonable effort has been made to assure the accuracy of the map and data provided; nevertheless, some information may not be accurate. The City of New Haven assumes no responsibility arising from the use of this information.

No warranty is made by the City of New Haven as to the accuracy, reliability or completeness of these data for individual or aggregate use with other data. Original data compiled from various sources. Spatial information may not meet national map accuracy standards. This information may be updated without notification.

**Map Document Information**

Mxd: Wards\_Individual\_Maps.mxd      Creation Date: July 28, 2005  
 Mxd Location: U:\(Nhgis\_FS)\Private      Last Modified: July 28, 2005  
 \CityPlan\Alec\working\Mxd\  
 Map Prepared by: Alec Vincitorio, GIS Analyst, 946-6538, avincito@newhavenct.net