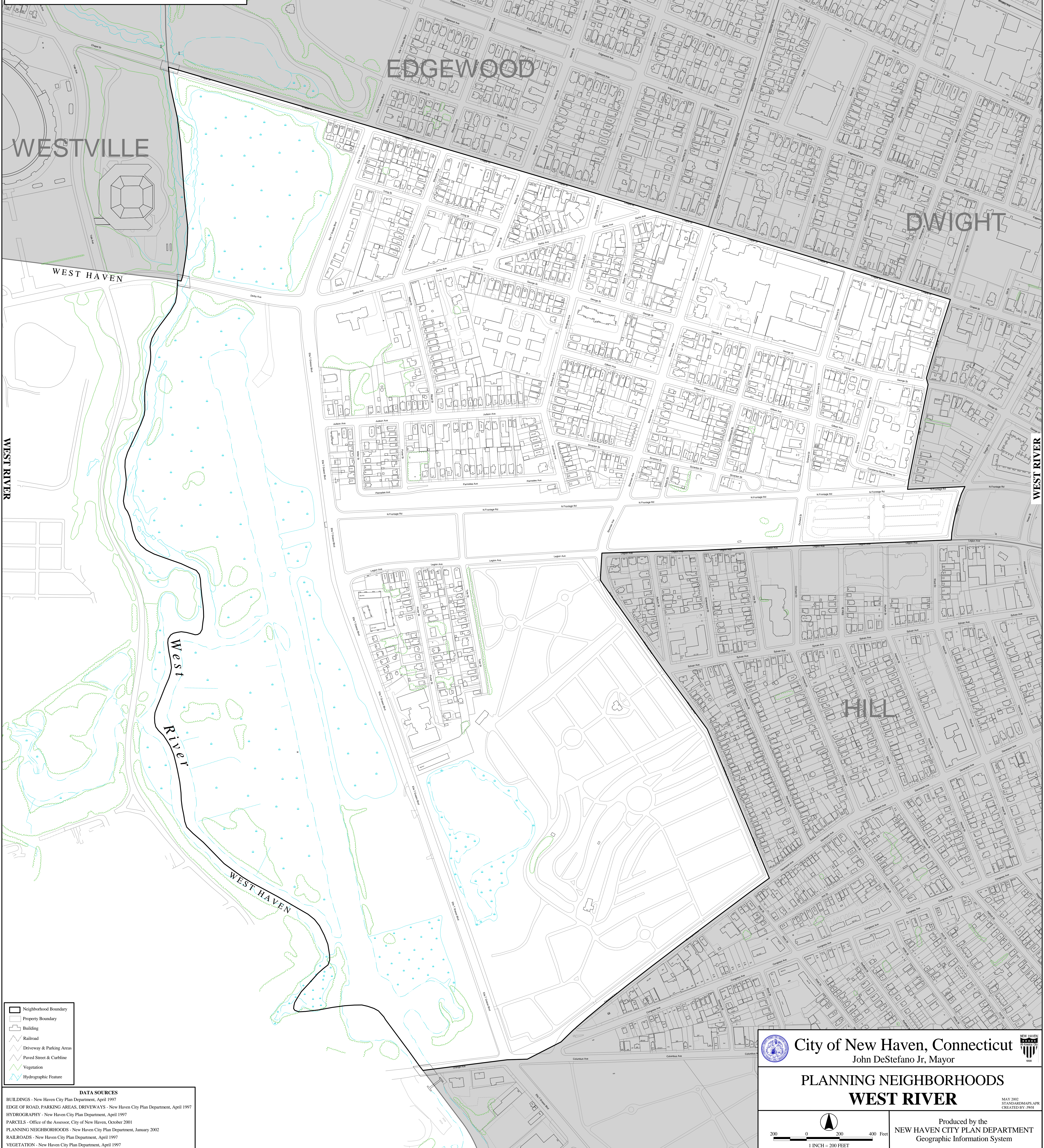



NEIGHBORHOOD LOCATION



- Neighborhood Boundary
- Property Boundary
- Building
- Railroad
- Driveway & Parking Areas
- Paved Street & Curbside
- Vegetation
- Hydrographic Feature

DATA SOURCES

BUILDINGS - New Haven City Plan Department, April 1997
 EDGE OF ROAD, PARKING AREAS, DRIVEWAYS - New Haven City Plan Department, April 1997
 HYDROGRAPHY - New Haven City Plan Department, April 1997
 PARCELS - Office of the Assessor, City of New Haven, October 2001
 PLANNING NEIGHBORHOODS - New Haven City Plan Department, January 2002
 RAILROADS - New Haven City Plan Department, April 1997
 VEGETATION - New Haven City Plan Department, April 1997

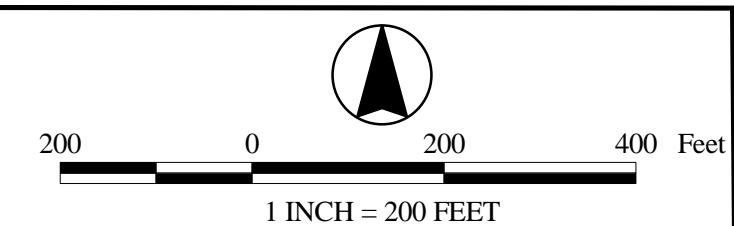


City of New Haven, Connecticut
 John DeStefano Jr, Mayor



PLANNING NEIGHBORHOODS
WEST RIVER

MAY 2002
 STANDARMAPS APR
 CREATED BY: JWH



Produced by the
 NEW HAVEN CITY PLAN DEPARTMENT
 Geographic Information System