







Aldermanic Ward No. 18

Produced by the
City of New Haven
Geographic Information System

Legend

-  Street
-  Highway
-  Railroad
-  City Boundary
-  Aldermanic Ward



Data Location

W(Nhmt2_fs):gis\Public\City\Basemap\Shapefiles\centerline2002
 W(Nhmt2_fs):gis\Public\City\Basemap\Shapefiles\i91-i95
 W(Nhmt2_fs):gis\Public\City\Basemap\Shapefiles\railroad
 W(Nhmt2_fs):gis\Public\City\Basemap\Shapefiles\city_boundary
 W(Nhmt2_fs):gis\Public\City\Basemap\Shapefiles\wards_2002
 W(Nhmt2_fs):gis\Public\City\Basemap\Shapefiles\CTTowns_NHTownline

Data Source

CENTERLINE - City of New Haven, 2002
 RAILROAD - City of New Haven, Aerial Photography, 1997
 ALDERMANIC WARDS - City of New Haven, 2002

ATTENTION: DISCLAIMER

This map is intended for illustrative and Community-Based Planning processes. Every reasonable effort has been made to assure the accuracy of the map and data provided; nevertheless, some information may not be accurate. The City of New Haven assumes no responsibility arising from the use of this information.

No warranty is made by the City of New Haven as to the accuracy, reliability or completeness of these data for individual or aggregate use with other data. Original data compiled from various sources. Spatial information may not meet national map accuracy standards. This information may be updated without notification.

Map Document Information

Mxd: Wards_Individual_Maps.mxd Creation Date: July 28, 2005
 Mxd Location: U:\Nhgis_FS\Private Last Modified: July 28, 2005
 \CityPlan\Alec\working\Mxd\ Map Prepared by: Alec Vincitorio, GIS Analyst, 946-6538, avincito@newhavenct.net